
FOX RUN/
FOX DEN
UPPER PARK
1000-1100
HILLSIDE COURT
FOX RUN BLVD.
600-900
FAIRWAY VILLAS
ROUNDABOUT RD.
SOUTH FORK DR.
TROUT STREAM VILLAS
BUFFALO CREEK
PARK TRAILHEAD
TO CEDAR CREEK RD.
BALD MOUNTAIN
LAKE
MOUNTAIN
LOFT
100-300
WEST LAKE DRIVE N.
FISHING
YOUNGS MTN. RD.
BALD MOUNTAIN
PARK & PICNIC AREA
FAIRWAY VILLAS
1200
400
VILLAS DR.
STOP
WEDDING
CEREMONY SITE
BOAT/DRY
STORAGE
500
FAIRWAY VILLAS
1300-1500
MOUNTAINS BLVD.
FIREHOUSE
THE
GARDENS
THE BEAR'S
CUP CAFÉ BAR,
BALD MOUNTAIN
GOLF COURSE
DRIVING
RANGE
GATEWAY DR.
FERN LOOP
TROUT STREAM
POOL COMPLEX
LAZY
RIVER
DOG PARK
OUTDOOR
POOLS
SECURITY
GUARDHOUSE
COMMUNITY
ADMIN OFFICES &
RUMBLING BALD
REAL ESTATE
FAIRFIELD
CHAPEL
BUFFALO CREEK RD.
QUAIL RIDGE BLVD.
WATERGATE RD.
RACKET
COURTS
RACKET
COURTS
BASKETBALL
COURT
GAME
COURT
HORSESHOES
BEACH
PAVILION
RUMBLING BALD
GUEST SERVICES &
LEGENDS ON THE LAKE
LAKEVIEW
TERRACE
RB
REFUSE
SITE
CHILDREN'S
PLAYSET
BEACH
WEDDING
CEREMONY
SITE
BEACH
WELLNESS
CENTER
SPA & SALON,
INDOOR POOL,
FITNESS CENTER
MINI GOLF
NORTH SHORE
BEACH CABANA
BOAT RENTALS, ICE CREAM,
BEVERAGES, SNACKS,
AND SCENIC LAKE TOURS
BOAT RAMP
HEMLOCK
MEMBER'S
MARINA
QUAIL COVE
CONDOS
BOAT
RAMP
LAKE LURE
WINESAP RD.
FAIRWAY OF
THE MOUNTAINS
APPLE
VALLEY
POOL
APPLE VALLEY
GOLF COURSE,
PINNACLE, &
EAGLES NEST
Winesap Rd.
DRIVING
RANGE
BILLS CREEK RD.
40
STONECREST
CONDOS
APPLE
VALLEY
VILLAS
BUFFALO CREEK RD.
HERMAN WILSON
VRI
OLD DALTON'S
GENERAL STORE
WHITNEY BLVD.
MARKET
& GAS
MAP
NOT TO
SCALE
TO HWY. 64/74,
TOWN OF
LAKE LURE AND
RUTHERFORDTON
BILLS CREEK RD.
CORNELL CIRCLE
WHITNEY BLVD.
MAPLE
RIDGE
APPLE VALLEY
FARM MOTORCOACH
BENT
CREEK
BENT CREEK RD.
BUFFALO CREEK RD.
SHUMONT ESTATE
MOUNTAIN
VILLAGE
NOBLITT CT.
LAKEWOOD DR.
SHUMONT
LAKE
BUFFALO SHOALS RD. TO HWY 64/74
HWY 64/74
Parking
Restaurant
Drinks & Snacks
Restrooms
Wedding Site
Ice Cream
Fitness Room
Main Amenities
Lodging / Other
Golf Course / Park

RUMBLING BALD
ON LAKE LURE

Close to home, far from it all.

Community Road Map

Thank you for being our guest at Rumbling Bald on Lake Lure. For your convenience and safety, please use this community road map as your guide to the property. Please obey the posted speed limit and pay careful attention for pedestrians and wildlife. Enjoy your stay.

PROPERTY NAME

PROPERTY ADDRESS

Lodging, Dining, and Amenities Guide

1. Main Entrance • Security Guardhouse
2. Bald Mountain Golf Course • The Bear's Cup Café Bar
   The Gardens
3. Rumbling Bald Guest Services/Check-In • Legends on the Lake
4. Mountain Lake Wedding
5. North Shore Beach Cabana (Boat Tours, Rentals, and Ice Cream)
6. Wellness Center (Spa & Salon, Fitness Room, Indoor Pool, and Mini-Golf)
7. Quail Cove Condos
8. Trout Stream Pool & Lazy River • Poolside Snack Bar
9. Trout Stream Villa Condos
10. Fairway Villa Condos
11. Apple Valley Villas
12. The Highlands Market and Gas Station
13. Bent Creek Condos
14. Stonecrest Condos
15. Apple Valley Golf Course • Pinnacle • Eagles Nest
16. Apple Valley Pool

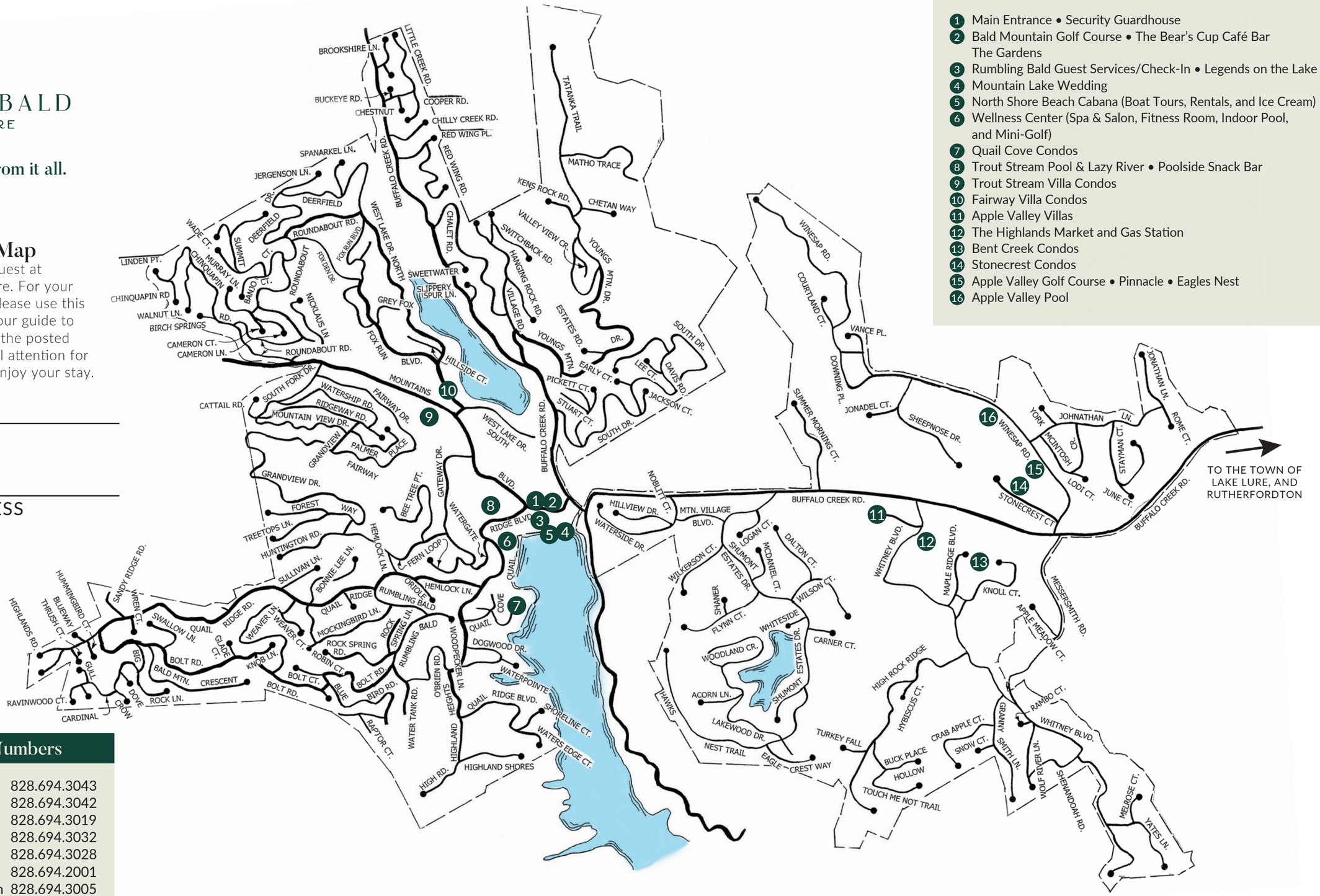

Important Phone Numbers

Apple Valley Golf	828.694.3043
Bald Mountain Golf	828.694.3042
Lake Cruises / Boat Rentals	828.694.3019
Legends on the Lake	828.694.3032
The Gardens	828.694.3028
Eagles Nest	828.694.2001
Wellness Center / Spa & Salon	828.694.3005
Rumbling Bald Security	828.694.3046

RUMBLING BALD
ON LAKE LURE

Close to home, far from it all.

Local Area Map with Select Points of Interest

The drive from Rumbling Bald on Lake Lure to Chimney Rock takes approximately 20 minutes each way.

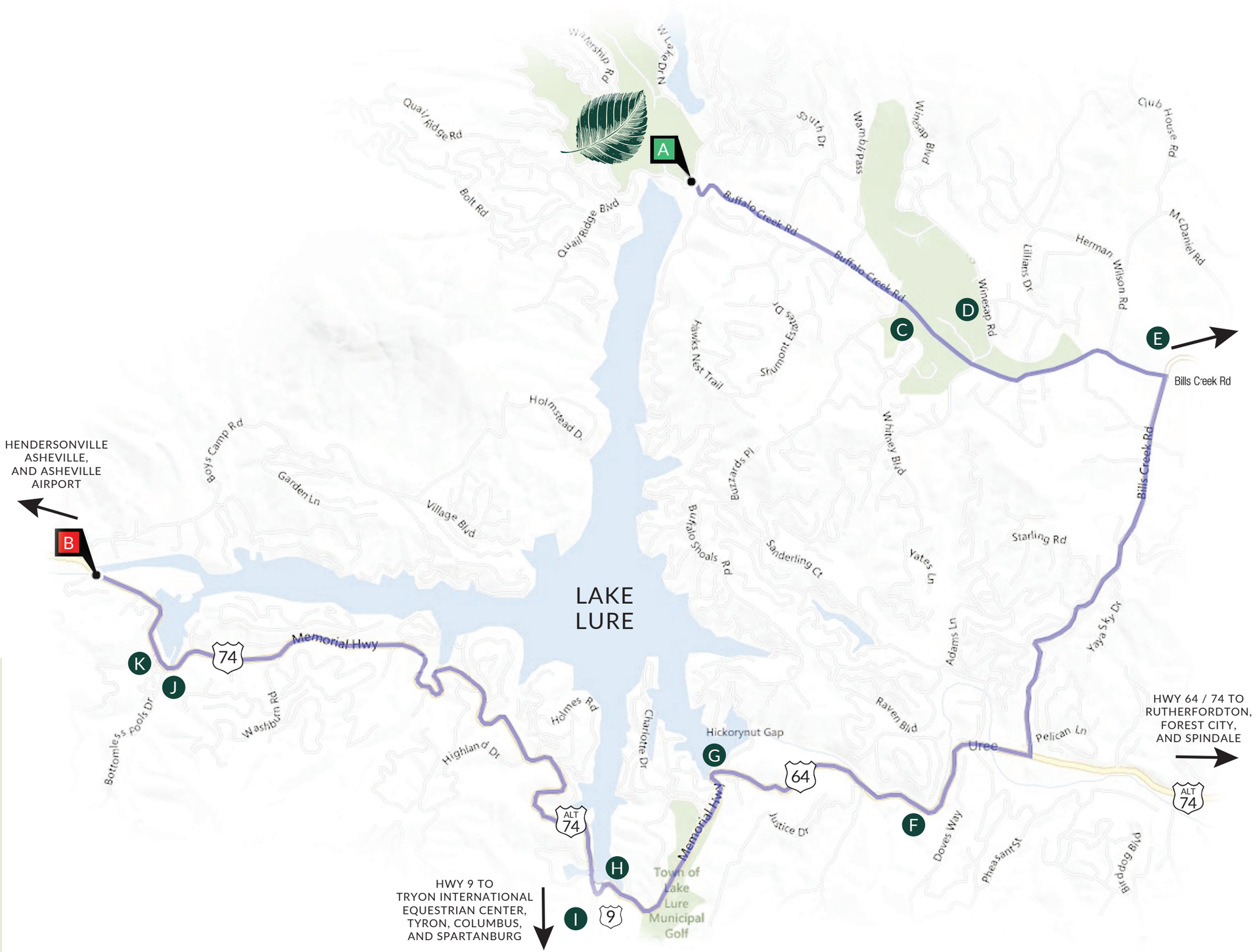

- A Main Rumbling Bald Entrance
- B Town of Lake Lure, Chimney Rock Village and Chimney Rock State Park
- C Apple Valley Market & Gas
- D Apple Valley Golf Course, Pinnacle, and Eagles Nest
- E Cedar Creek Stables
- F Canopy Ridge Farm Zipline
- G Lake Lure Adventure Company
- H Lakehouse Restaurant
- I Ingles Grocery Store
- J La Strada at Lake Lure
- K Lake Lure Beach and Water Park

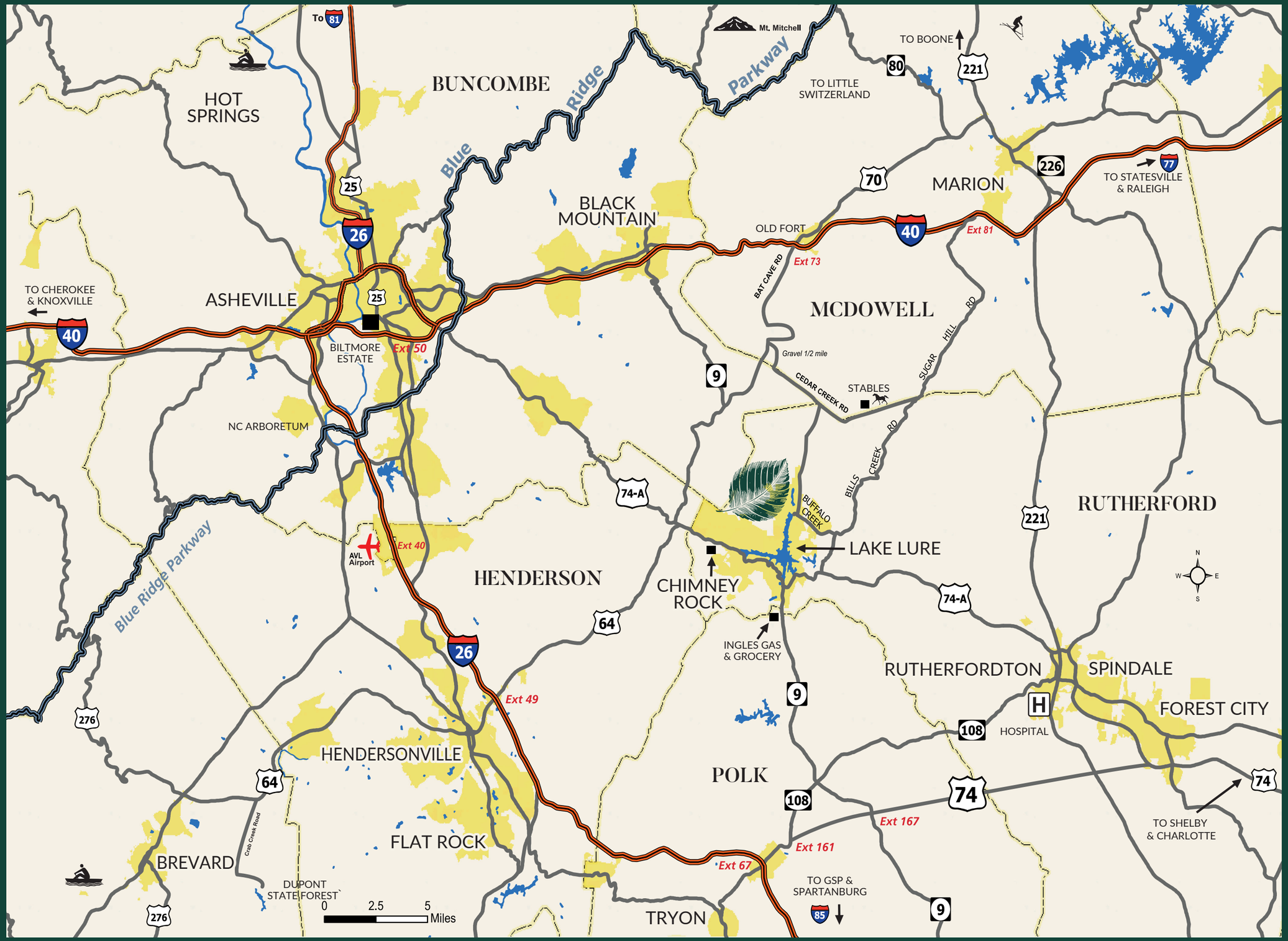

Getting There

THE TOWN OF LAKE LURE

- From our main entrance take a right and than a left onto Buffalo Creek Rd.
- Stay on Buffalo Creek until it ends ~2.5 miles at the old Dalton's General Store at the intersection of Bill's Creek Rd.
- Take a right turn onto Bill's Creek Rd. and continue on for ~2 miles until you reach 64/74. Turn right, this will bring you into the Town of Lake Lure in ~8 miles.

CHIMNEY ROCK VILLAGE

- Stay on 64/74 for 2 additional miles and you will enter the Chimney Rock Village.

HENDERSONVILLE

- ~ 3 Miles from Chimney Rock Village, 64 splits from 74. Take a left turn on 64 and remain on it for ~20 miles until you enter Hendersonville.

BLACK MOUNTAIN

- ~5 Miles from Chimney Rock Village, Hwy 9 splits from 74. Take a right turn on Hwy 9 travel for ~20 miles until you enter Black Mountain.

ASHEVILLE & BILTMORE

- From the Town of Lake Lure, stay on 74, for an additional 23 miles and you will enter into Asheville. Hwy 74 will turn into I-240.
- At the intersection of I-240 and I-40, take I-40 west to exit 50B. Follow signs directly to the Biltmore Estate.

RUTHERFORDTON & FOREST CITY

- From our main entrance take a right and than a left on Buffalo Creek Rd.
- Stay on Buffalo Creek until it ends ~2.5 miles at the old Dalton's General Store at the intersection of Bill's Creek Rd.
- Take a right turn onto Bill's Creek Rd. and continue on for ~2 miles until you reach 64/74.
- Take a left turn onto 64/74 and this will bring you into Rutherfordton in ~18 miles.

PLEASE NOTE: These directions are provided as a general guide. We recommend checking your preferred GPS or navigation app before traveling for the most current routes, road closures, and possible detours.

RUMBLING BALD
ON LAKE LURE

Close to home, far from it all.

Call 828.694.3000 or
visit RumblingBald.com